

LEGEND

	< 8		< 8 ft		Green Passing		Green		AIS Green CAN
	8 - 9		8 - 9 ft		Red Passing		Red		AIS Red NUN
	9 - 9.5		9 - 10 ft		Green Crossing		Green		Green CAN
	9.5 - 10		10 - 12 ft		Red Crossing		Red		Red NUN
	10 - 12		River Mile						
	12 - 14		Sailing Line						
	14 - 16		BSNP Structure						
	> 16		Levee						

Buoy

	AIS Green CAN
	AIS Red NUN
	Green CAN
	Red NUN

Junction

	Green
	Red
	Junction

Scale: 0 312.5 625 937.5 1,250 2,500 Feet

NOTES:
 Horizontal Coordinate System:
 World Geodetic System of 1984 (WGS84), projected to the
 Universal Transverse Mercator (UTM) Zone 15 North.
 Distance units in U.S. Survey Feet

Vertical Datum:
 Soundings are shown in feet and indicated depths
 are referenced to water surface at time of collection.

The information depicted on this map represents the results of a survey
 conducted on the date indicated and can only be considered
 to represent the general condition existing at that time.

The location of navigation aids are based on and provided by
 the U.S. Coast Guard.

Notes

Hermann Gage = 5.88 at time of collection 11 November 2020

Gage_L



DISCLAIMER: The United States Government furnishes this information for a specific purpose and does not warrant its accuracy or completeness. It is provided as is, with all faults. The user assumes all responsibility for any errors or omissions. The user agrees to indemnify and hold the United States Government harmless from any and all claims, damages, and expenses, including reasonable attorneys' fees, arising out of or from the use of the information, whether or not such claims, damages, and expenses are caused in whole or in part by the negligence of the United States Government.

KANSAS CITY DISTRICT MISSOURI RIVER AREA OFFICE	
Submitted By:	MIRAO
Reviewed By:	MIRAO
Approved By:	MIRAO

Survey Information
 MO_02_LMR
 MO_02_LMRX_20201111_CS_104_5_105_5_SORT
 11 November 2020

**Sheet
 Number
 2 of 46**

91°35'W

91°34'W

91°33'W

Notes

Montgomery County

Gasconade County

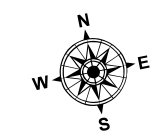
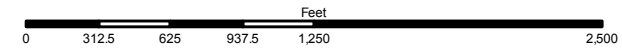
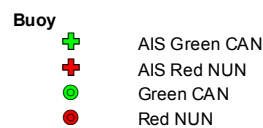
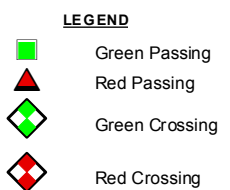
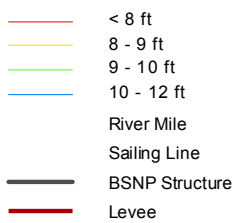
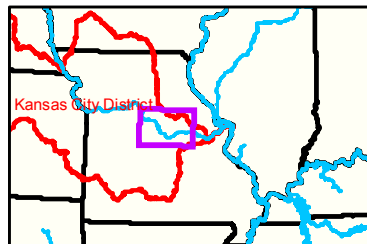
Hermann Gage = 5.88 at time of collection 11 November 2020

Gage_L

38°47'N

38°41'N

38°40'N



NOTES:
 Horizontal Coordinate System:
 World Geodetic System of 1984 (WGS84), projected to the
 Universal Transverse Mercator (UTM) Zone 15 North.
 Distance units in U.S. Survey Feet

Vertical Datum:
 Soundings are shown in feet and indicated depths
 are referenced to water surface at time of collection.

The information depicted on this map represents the results of a survey
 conducted on the date indicated and can only be considered
 to represent the general condition existing at that time.

The location of navigation aids are based on and provided by
 the U.S. Coast Guard.



DISCLAIMER: The United States Government furnishes this information for a specific purpose and does not warrant its accuracy or completeness. It is provided as is, with all faults. The user assumes all liability for any errors or omissions in the data furnished. This disclaimer applies to all users of the information and to all derivatives thereof. The user agrees to indemnify and hold the United States Government harmless from all claims, damages, and expenses, including reasonable attorneys' fees, arising out of or from the use of the information furnished hereunder. This disclaimer also applies to any reproduction or use of the information furnished hereunder.

KANSAS CITY DISTRICT MISSOURI RIVER AREA OFFICE	
Submitted By:	MIRAO
Documented By:	MIRAO
Checked By:	MIRAO
Approved By:	MIRAO

Survey Information
 MO_02_LMR
 MO_02_LMRX_20201111_CS_104_5_105_5_SORT
 11 November 2020

**Sheet
 Number
 3 of 46**